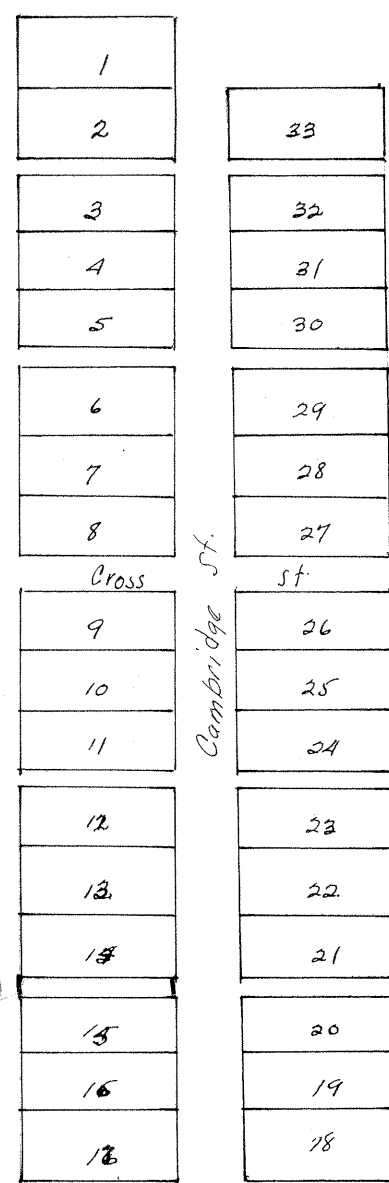


LIBERTY



Explanations
 Cambridge St 60 ft wide
 Cross St 33 " "
 Alleys 16 1/2 " "
 courses of lot commencing at the
 N.E. Cor. & running S 6° W 4 per
 N 87° W 10 per N 6° E 4 per
 S 87° E 10 per contains 1/4 acre

Alley VACATE
 See Disc. Vol. 12 Pg. 40
 1-25 85

Scale 10 per to an inch.

lying and being in Gue Co Ohio. laid out by
 William Gibson Sr. & John Gibson Proprietors
 being part of the S.E. quar of Sec. 23. Twp 4. R 3.
 of the lands offered for sale at Zanesville
 Meeted & Bounded as Plated below.

State of Ohio. Gue Co. ss }

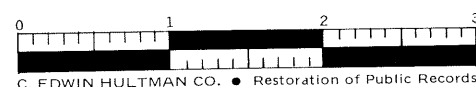
Personally appeared before
 me the subscriber an acting Justice of the Peace for
 said county. William Gibson & John Gibson Proprietors
 of the within named town. & declared that it is
 their full intention to have the same declared a
 town. & desired the same to be recorded as such.
 according to the acts providing for the recording
 of town Plats. Given under my hand & seal this
 26th day of July A.D. 1828. John Porter J.P.

Acknowledged in our presences

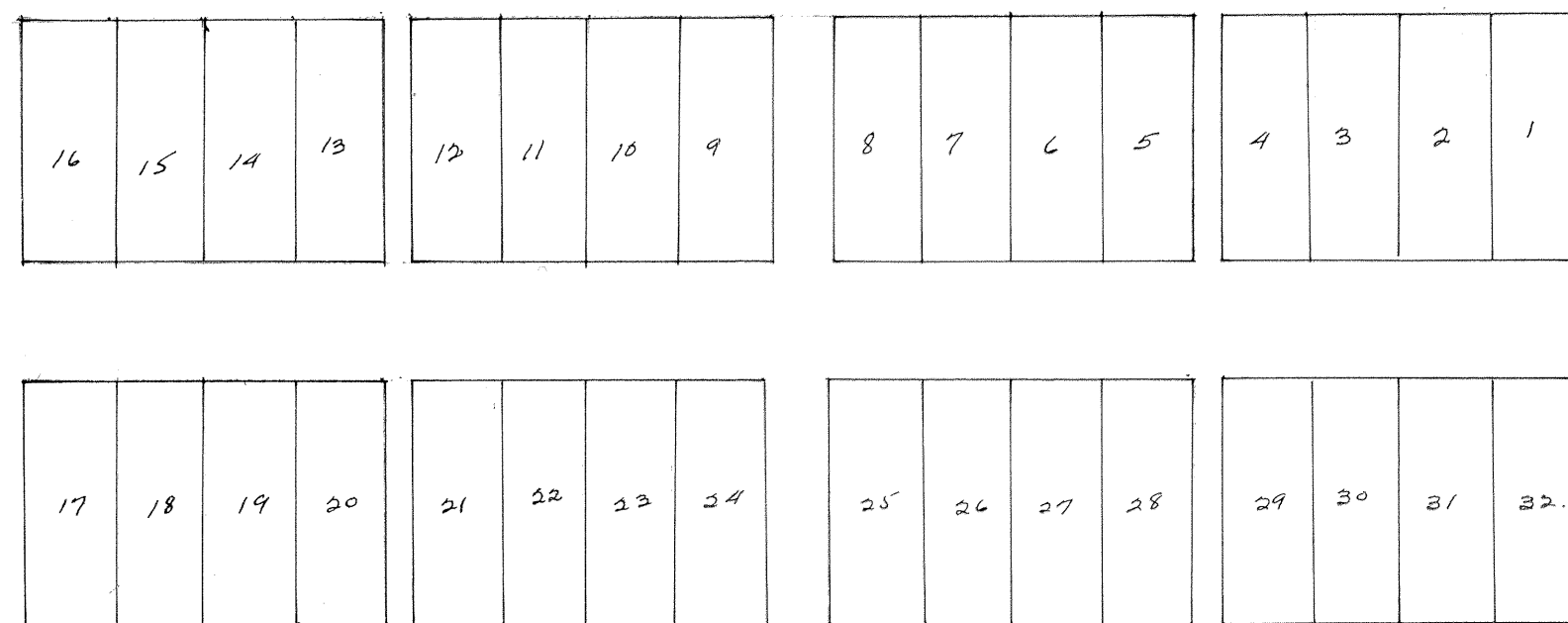
Edw Temple
 John Freeman

Received Aug 2nd 1828
 Recorded " 21st. 1828

Transcribed from Record of Deeds Vol "E" page 515



PARRIS



Plat of the town of Parris. situated in Gue Co Ohio. embracing a part
 of the S.E. & SW quarters of the 22nd Sec. in Twp 1 & R 4 in the Congress
 District The above lots. are 8 rods long & 3 rods wide. The Street running east
 & west is 60 ft wide. the cross Street is 33 ft wide and the alleys 12 ft wide.
 The beginning of a survey of this town. is at a white Oak tree. at the SW
 cor of lot No 16. Surveyed & plated as above Dec. 12th 1827. by Robt Hunter Sur.

State of Ohio Gue Co. ss }

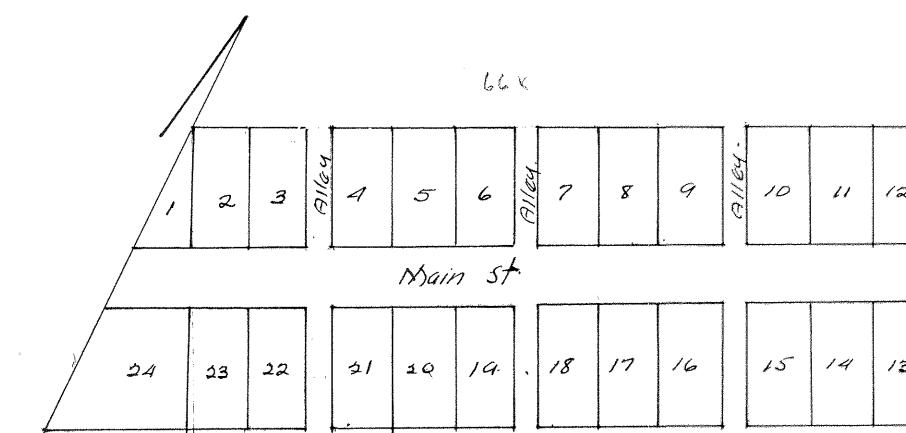
Personally came before me a Justice of the Peace in & for
 the county aforesaid William Hunter who acknowledged the signing & sealing
 of the within deed for the purposes therein contained and according to an
 act providing for the recording of town Plats. William Hunter

Signed & sealed & acknowledged before me this 24 day of Dec. A.D. 1827.

R.F. Bell J.P.

Transcribed from Record of Deeds Vol. E. page 395

ANTRIM



I certify that I have carefully
 laid off for Alex. Alexander &
 24 lots for a town on lot No 12.
 in first quar. 1 Twp & R. 1 of
 US Military school lands lying
 & being in Gue Co & called
 Antrim Given under my
 hand & seal this 1st Mar 1830.

Signed & Sealing in the Presence of C.F. Bell.

Alex Alexander Joshua Wilson

State of Ohio Gue Co ss } be for me a Justice of the Peace for the county aforesaid
 personally came the above named Alex Alexander & acknowledged the signing & sealing
 of the above certified town Plat according to the Statute in such cases made & provid-
 ed. Given under my hand & seal this 1st of Mar 1830. R.F. Bell J.P.

Received for Record Mar 1st 1830
 Recorded " 10th 1830

Transcribed from Dead Record Vol "F" page 342